



International Conference  
on UNESCO Global Geoparks  
27th - 30th September 2016  
ENGLISH RIVIERA UNESCO GLOBAL GEOPARK




United Nations  
Educational, Scientific and  
Cultural Organization

Under the patronage of  
**UNESCO**

# Conference Programme





# Contents

|  |           |  |           |
|--|-----------|--|-----------|
| <b>With Thanks to...</b>   | <b>4</b>  | <b>Wednesday 28th September</b>  | <b>20</b> |
| <b>Conference at a glance</b>  | <b>5</b>  | • Health and Wellbeing through Creative and Active Engagement Key Note and Panel | <b>21</b> |
| <b>Welcomes</b>  | <b>6</b>  | • Wednesday Sessions   | <b>22</b> |
| <b>Conference Board &amp; Scientific Review Committee</b>                                      | <b>7</b>  | <b>Thursday 29th &amp; Friday 30th September</b>                                 | <b>26</b> |
| <b>Riviera International Conference Centre – Main Conference Venue</b>                         | <b>8</b>  | • Thursday & Friday Sessions   | <b>28</b> |
| <b>Torre Abbey – Venue for Icebreaker event and additional venue for Presentation Sessions</b> | <b>9</b>  | <b>Poster Presentations</b>  | <b>32</b> |
| <b>Toorak Hotel - Additional venue for Presentation Sessions</b>                               | <b>10</b> | <b>Geofair Map</b>   | <b>34</b> |
| <b>Parallel Meetings</b>   | <b>11</b> | <b>Conference Extras</b>   | <b>35</b> |
| <b>Evening Events</b>  | <b>12</b> | <b>Useful Information</b>  | <b>36</b> |
| <b>Tuesday 27th September</b>  | <b>14</b> | <b>Notes</b>   | <b>37</b> |
| • Opening Ceremony   | <b>15</b> | <b>Map of Torquay</b>  | <b>39</b> |
| • Tuesday Sessions   | <b>16</b> |  |           |

With many thanks to all sponsors (shown below), all members of both the Conference Board and Conference Team along with all of the English Riviera UNESCO Global Geopark Management Group and partners especially...

Torbay Council (in particular the Culture and Events Team especially Mischa Eligoloff for his creative vision and work that led to first the GeoQuest onwards to the GeoCollective and now to Earth Echoes the GeoOpera, the Highways Team, the Print Team and David Parsons for his coordination and work to help improve our important geosite Hope's Nose)

Torbay Development Agency (especially Norma Paynton for her steady hand on project management, and Sally Bennett for arranging numerous meetings)

Kents Cavern (especially Tara Beacroft for her coordination of the field trip day)

Torbay Coast and Countryside Trust

Torre Abbey

Plymouth University (in particular Malcolm Hart, Chris Smart, Kevin Page, Matthew Watkinson and Meriel Fitzpatrick)

Torbay Community Development Trust (especially Tracey Cabache and Peter Stokes for their support in developing the Geopark Ambassadors volunteer programme, and hosting the English Riviera Community Street Party on Wednesday 28th Sept)

Brixham Heritage Museum

Cockington Court and Craft Studios

Paignton Pleasure Cruises

South Devon College (both academic staff and students)

Babbacombe Cliff Railway

Herald Express

Riviera International Conference Centre (especially the experience of Nicky Harding and Viki Thompson in helping to deliver the conference and for sponsoring the uniforms of the Geopark Ambassador volunteers)

Torbay Culture Board for part funding the development of Geopark Ambassador Training

The Geological Society for their partnership in promoting the conference and support

UK National Commission for UNESCO for their continued support and help

With thanks to the Chinese Geopark Network for fully supporting the attendance of a team of volunteer translators and equipment enabling conference translation into Chinese

For assistance with transfers and travel...  
Dartline Coaches  
Newton Abbot Railway  
Exeter Airport

For Graphic Design...  
Bex Glover, Severn Studios and Ruth Bateson, Grounded-Design

To David Harbott, Smooth Space, for his geological street art

For our conference extras...  
Gia Touch Sessions - Marko Pogacnik, UNESCO Goodwill Ambassador and Artist for Peace  
William Smith Map - Jonathan Larwood and Graham Worton

Many thanks to all the team and the Bournemouth Symphony Orchestra involved with the creation of Earth Echoes

Finally, with huge and perhaps greatest thanks to the incredible members of the community of Torbay who gave endless hours in the creation and performance of Earth Echoes or in volunteering as a Geopark Ambassador!

**FRANCISCLARK**  
CHARTERED ACCOUNTANTS

**Churston**  
Traditional Farm Shop



**EARTH SCIENCES WITH PLYMOUTH UNIVERSITY**



**The Geological Society**

*serving science & profession*





# Conference at a glance

## Sunday 25 September

**Conference Registration Open** - 11:00 to 21:00

## Monday 26 September

**Conference Registration Open** - 09:00 to 21:00

**Icebreaker event at Torre Abbey (wine and canapés)** - 18:00 to 21:00

## Tuesday 27 September

**Early morning Conference Registration Open** - 07:30 to 08:45

**Take seats for the Opening Ceremony** - 08:45 to 09:15

**Opening Ceremony part I** - 09:15 to 11:00

**Opening Ceremony - part II** - 11:30 to 12:30

**Lunch and Gia Touch sessions** - 12:30 to 14:00

**Geofair all afternoon (Open to the public)**

**Presentation sessions - 2 and 3** - 14:00 to 17:30

**Evening Event - Ocombe Farm Barn Dance** - 19:00 to 23:00

Transport provided from Riviera International Conference Centre between 18:00-19:00

## Wednesday 28 September

**Geofair all day (Open to the public in the afternoon)**

**Plenary session** - 4 presentations and panel discussion on Health and Wellbeing through Creative and Active Engagement - 09:00 to 10:30

**Presentation Session 5** - 11:00 to 12:30

**Presentation Session 6** - 14:00 to 15:40

**Poster Session 7** - 16:00 to 17:30

**Evening Event - English Riviera Street Party** - 18:00 to 22:00  
(fish and chip taster provided, food stands and bar open for purchase)

## Thursday 29 September

**Field Trip day** - please see Field Trip Guide for all information.

**Gala dinner** to include presentation of Best Practice Awards.

## Friday 30 September

**Presentation Session 8** - 09:00 to 10:30

**Best Practice winners share their experiences Session 9** - 11:00 to 12:30

**Presentation Session 10** - 14:00 to 14:40

**Closing Ceremony** to include announcement of the host of the 8th International Conference on UNESCO Global Geoparks 15:00 to 16:30  
**Conference Closes** - 16:30



## Welcome from Gordon Oliver, Elected Mayor of Torbay

As the elected Mayor of Torbay, and on behalf of the people of Torbay, who all live in the English Riviera UNESCO Global Geopark, I would like to extend a very warm welcome to each and every one of you.

You have travelled from across the world, from over 50 countries, to be here and we are delighted to see you all in the beautiful coastal seaside resort of Torbay. Over the coming few days you are going to discover this beautiful area, comprising three towns Torquay, Paignton and Brixham, and come to understand why it is called the English Riviera.

We are going to give you a taste of our culture, our traditions and our hospitality and, of course, let you experience our outstanding natural environment and geological heritage. I wish you all a successful few days. Work hard, meet new colleagues, enjoy your time with us and take home a life time of memories from the English Riviera UNESCO Global Geopark.

**Gordon Oliver**  
Torbay's Elected Mayor



## Welcome from Nick Powe, Chairman of the conference

*It is a great pleasure for me and Melanie Border, the Geopark Coordinator, to welcome so many friends and colleagues from Geoparks across the world here to the English Riviera UNESCO Global Geopark. We are particularly honoured that this is the first conference on Global Geoparks since UNESCO adopted the network with full programme status in November 2015.*

*Ever since we joined the network in 2007 we have hosted many visits from Geoparks and aspiring Geoparks around the world and today we can share the spirit of our Geopark with you all.*

*This conference is being held in Torquay, in the very heart of the Geopark and we have a dedicated, committed and professional team delivering this conference for you. We also have our Geopark Ambassadors here to help you so please don't hesitate to have a chat with them over the coming days.*

*Have a great conference.*

**Nick Powe,**  
Chairman of the Conference  
and director of Kents Cavern  
prehistoric caves



## Welcome from Prof. Iain Stewart, patron of the English Riviera UNESCO Global Geopark

*As Patron of the English Riviera UNESCO Global Geopark, I am delighted that the 7th International Conference will be taking place here in Devon, in an area of such outstanding beauty as well as geological significance. And as Professor of Geoscience Communication at Plymouth University, and the Director of its Sustainable Earth Institute, I am thrilled that our institution is a partner in this landmark occasion.*

*With a strong emphasis on sharing international research, this conference will offer the means to bring a unique range of resources together for the first time, offering a significant contribution to the global challenge of wellbeing. Through our creative innovation, community outreach, partnership working and academic collaborations, the English Riviera UNESCO Global Geopark has come to recognise its unique opportunity to bring about change to this complex agenda.*

*We aim to offer a landmark meeting where a renewed sense of collective purpose will emphasise the network's capacity to lead the way in local, national and transnational wellbeing. I hope that you and your organisation can support our event and become part of our partnership to bring positive change to people's lives.*

*Landscapes have shaped society, local industry and culture over millennia. The conference will inform, educate and celebrate what this means for life in the 21st Century.*

**Prof. Iain Stewart, Director of the  
Sustainable Earth Institute, Plymouth  
University, broadcaster and patron of the  
English Riviera UNESCO Global Geopark.**

## Conference Board

### Chairman

**Nick Powe**

English Riviera UNESCO Global Geopark  
Chairman and Kents Cavern

### Board Members:

**Councillor Nicole Amil**

Torbay Council

**Phil Black**

Torbay Council

**Melanie Border**

English Riviera UNESCO Global Geopark Coordinator

**Paul Butler**

Francis Clark

**Councillor Barbara Cunningham**

Torbay Council

**Alan Denby**

Torbay Development Agency

**Councillor Richard Haddock**

Torbay Council

**Fran Hughes**

Torbay Council

**Councillor Mike Moray**

Torbay Council

**Councillor James O'Dwyer**

Torbay Council

**Norma Paynton**

Torbay Development Agency

**David Randall**

Conference Director

**Councillor Alan Tyerman**

Torbay Council

## Scientific Review Committee

**Dr. Luis Alcala**

Maestrazgo UNESCO Global Geopark, Advisory  
Committee Member European Geoparks Network  
(EGN)

**Prof. Dr. Cesar Goso Aguilar**

Geological Sciences Institute University of the Republic,  
Uruguay (IGC—UdelaR), Grutas del Palacio Global  
Geopark

**Melanie Border**

Coordinator English Riviera Global Geopark, Chair UK  
Committee for UNESCO Global Geoparks, Advisory  
Committee Member European Geoparks Network  
(EGN),

**Dr. Maurizio Burlando**

Director, Beugia UNESCO Global Geopark (ITA),  
Advisory Committee Member European Geoparks  
Network (EGN)

**Prof. Emeritus Dato, Dr. Ibrahim Komoo**

Vice President, Global Geoparks Network (GGN),  
Principle Research Fellow, Institute for Environment  
and Development (LESTARI), Universiti Kebangsaan  
Malaysia

**Dr. Kirstin Lemon**

Geological Survey of Northern Ireland / British  
Geological Survey, Chair, Irish UNESCO Global Geopark  
Committee

**Fernanda Lima**

Geodiversity Geological Solutions Ltda

**Prof. Changxing Long**

Vice President, Global Geoparks Network (GGN),  
Institute of Geomechanics, Chinese Academy of  
Geological Sciences, APGN Coordinator

**Prof. Patrick McKeever**

Secretary of the International Geoscience and Geoparks  
Programme, Chief of Section, UNESCO

**Guy Martini**

General Secretary, Global Geoparks Network (GGN),  
UNESCO Geopark Haute Provence Director (France)

**Dr. Randall F. Miller**

Stonehammer UNESCO Global Geopark, Head, Geology  
and Palaeontology Section (New Brunswick Museum),  
Heritage Conservation Act – Inspector

**Prof. Setsuya Nakada**

Earthquake Research Institute (The University of Tokyo)

**Nick Powe**

Director, English Riviera UNESCO Global Geopark,  
Member of the UNESCO roster  
Of GGN evaluators

**Dr. Kristin Rangnes**

Vice-Chair, European Geoparks Network (EGN),  
GeaNovogica UNESCO Global Geopark, Executive  
Board Member, Global Geoparks Network (GGN)

**Pablo Rivas Palomo**

Global Geopark Association Member

**Dr. Tony Ramsay**

Fforest Fawr UNESCO Global Geopark, Advisory  
Committee Member European  
Geoparks Network (EGN)

**Prof. Artur Abreu Sa**

Advisory Committee Members, European Geoparks  
Network (EGN), Arouca UNESCO Global Geopark,  
University of Trás-os-Montes e Alto Douro

**Dr. Andreas Schuller**

Natur-und Geopark Vulkaneifel GmbH, Advisory  
Committee Member European Geoparks Network  
(EGN)

**Dr. S. Felix Toteu**

UNESCO Nairobi, Kenya

**Dr. Mahito Watanabe**

Advisory Committee member of the Asia Pacific  
Geoparks Network, Geological Survey of Japan, AIST

**Dr. Jutta Weber**

Member of the UNESCO roster of GGN evaluators,  
Geo—Naturpark Bergstrasse-  
Odenwald

**Dr. Ka Ming Yeung**

Head, Hong Kong UNESCO Global Geopark

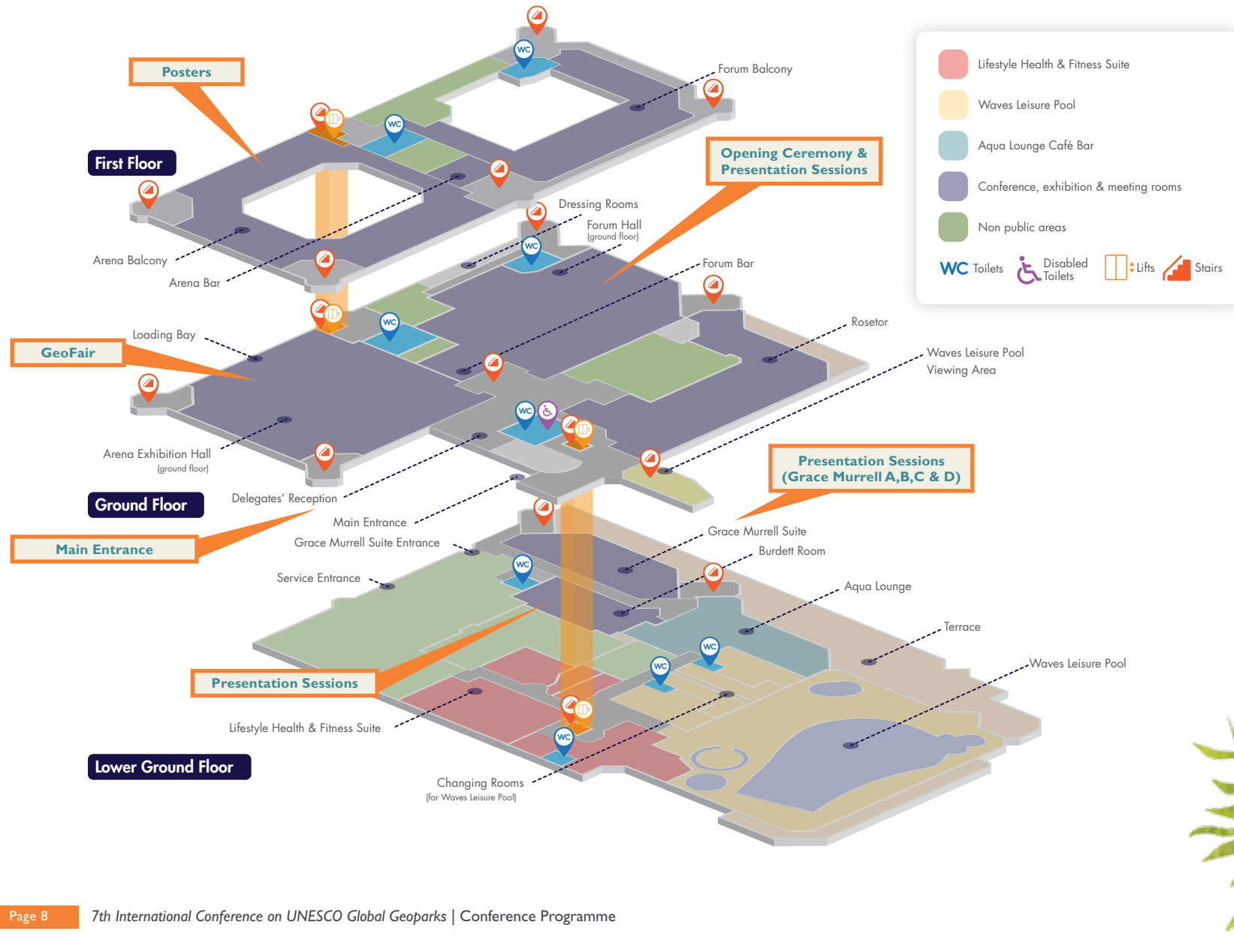
**Prof. Nickolas Zouros**

President, Global Geoparks Network (GGN), Lesvos  
UNESCO Global Geopark,  
Coordinator, European Geoparks Network (EGN)

**Prof. Xiaochi Jin**

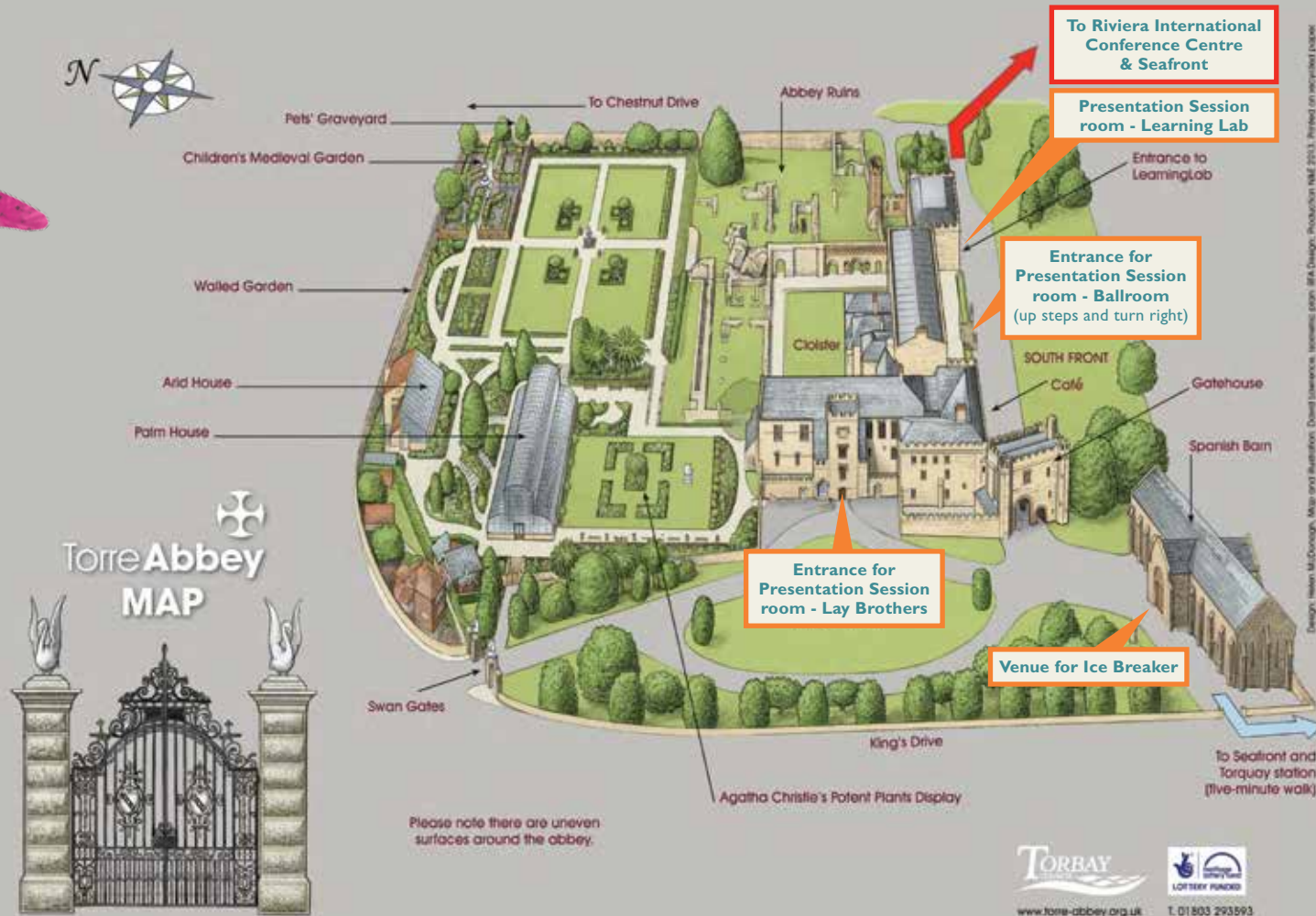
Executive Board Member, Global Geoparks Network  
(GGN), Chinese Academy of Geological  
Sciences

# Riviera International Conference Centre – Main Conference Venue

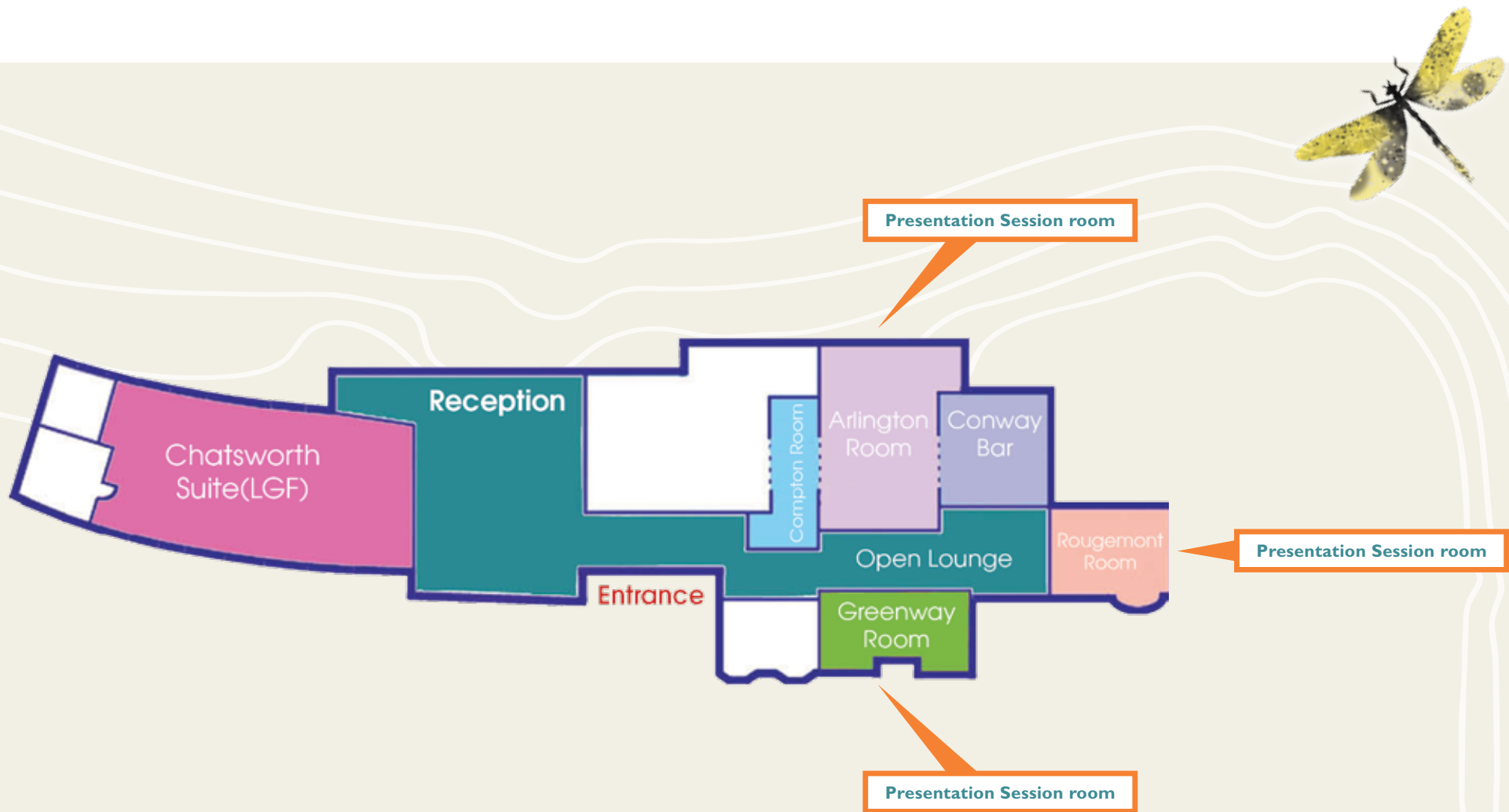




# Torre Abbey – Venue for Icebreaker event and additional venue for Presentation Sessions



# Toorak Hotel - Additional venue for Presentation Sessions





## Parallel Meetings...

### Saturday 24 September

**UNESCO Global Geopark Council  
– Closed Meeting  
09:00 – 17:00, Cary Arms**

### Sunday 25 September

**UNESCO Global Geopark Council  
– Closed Meeting  
09:00 – 17:00, Cary Arms**

**Asia Pacific Network Coordination  
Committee – Closed Meeting  
15:00 – 19:00, Riviera International  
Conference Centre**

### Monday 26th September

**European Geoparks Network  
Coordination Committee - Closed Meeting  
09:00 to 17:30, Imperial Hotel**

**Global Geopark Network Executive  
Board - Closed Meeting  
18:30 to 21:00, Imperial Hotel**

### Tuesday 27 September

**UNESCO Global Geopark Evaluation  
Team - Closed Meeting  
12:30 to 13:30, Burdette Room**

**Asia Pacific Network Coordination  
Committee - Closed Meeting  
17:00 to 19:30, Forum**

### Wednesday 28 September

**Global Geopark Network General  
Assembly - Closed Meeting  
16:00, Forum**

### Thursday 29 September

**Global Geopark Network Executive  
Board - Closed Meeting  
16:45 to 18:00, Grace Murrell C Room**

### Friday 30 September

**Global Geopark Network Advisory  
Committee - Closed Meeting  
09:00 to 11:00, Rosetor Room**

**Global Geopark Network Executive  
Board - Closed Meeting  
16:45 onwards if required**

**Spanish Geoparks Committee -  
Closed Meeting  
16:45 onwards, Rosetor Room**

# Evening Events...

Monday 26 September  
18:00 to 21:00

## Icebreaker at The Spanish Barn, Torre Abbey

Join us for wine and canapés in the delightful setting of Torre Abbey, a building that has witnessed, survived and even played a role in some epic moments of history. Additionally there is the opportunity to be amongst the first to view STRATA The Earth in Colour exhibition which features the 1815 Geological map of the UK by William Smith.





Tuesday 27 September  
19:00 to 23:00

## Barn Dance at Ocombe Farm (Outdoor event)

Coach transport to the event will run from the Riviera International Conference Centre between 18:00 – 19:00

A traditional evening of live music and dancing with local beers and ciders under the stars at Ocombe Farm. Food and one complementary welcome drink will be provided. The bar will be open for purchase all evening. Please note this event is outside so please wear adequate clothing and bring a coat to stay warm and cosy.







Wednesday 28 September  
18:00 to 22:00

### English Riviera Street Party (Outdoor event)

At Princess Gardens on Torquay Seafront, by the Big Wheel, 10 minute walk from the Conference centre

Come and join the people of Torbay at a traditional street party, organised by the local community for the enjoyment of delegates. Enjoy our traditional dancers, music, games, craft stalls, puppeteers, and magicians. Dance along to a sea shanty, relax in a deckchair, hook a duck, hop on the big wheel and chat to the locals. See our Bay light up at night. Complimentary tasters of traditional Fish and Chips will be offered and other refreshments will be available for purchase. Please note some of the activities will incur a small charge to support our local businesses. Also please note this event is outside so please wear adequate clothing and bring a coat to stay warm and cosy. Head towards the Big Wheel and you will find the Street Party!

Thursday 29 September  
19:00 to 23:00

### Conference Gala dinner

Riviera International Conference Centre  
An evening of celebration, entertainment, good company and good food.



# Tuesday



## Opening Ceremony

(Gather in the arena at the Conference Centre from 08:30. Doors to open 08:45. Performance to start 09:15)

The hosts and partners of the 7th  
International Conference on UNESCO  
Global Geoparks are proud to present

### Earth Echoes - the GeoOpera

#### Welcome

**Gordon Oliver** - Mayor of Torbay

**Nick Powe** - Chairman of Conference Board and English Riviera  
UNESCO Global Geopark

#### KEY FOR THEMED PRESENTATION TIMETABLES (PAGES 16-31)

**THEME 1** - Health and Wellbeing through creative and active engagement

**THEME 2** - Aspiring Geoparks

**THEME 3** - Engaging Communities

**THEME 4** - Education, Interpretation and Communication

**THEME 5** - Mature Geoparks – Sharing success and challenges

**THEME 6** - Conservation, Science and Research

**THEME 7** - Geotourism, Cultural Tourism, Sustainable Development and local products

**THEME 8** - Regional and International UNESCO Global Geopark Collaborations

#### Key Notes

##### **Dr Beth Taylor**

Chair UK National Committee for UNESCO

##### **Prof Iain Stewart**

English Riviera UNESCO Global Geopark Patron,  
BBC TV Presenter, Plymouth University

##### **Prof. Patrick McKeever**

Secretary of the International Geoscience and Geoparks  
Programme Chief of Section, UNESCO

##### **Prof. Nickolas Zouros**

President – Global Geoparks Network, Lesvos UNESCO  
Global Geopark, Coordinator – European Geoparks  
Network

# Tuesday 27th September 2016



TIME

EVENT & LOCATION

|               |   |  |  |   |   |   |
|---------------|---|--|--|---|---|---|
| 09:15-12:30   | SESSION 1: OPENING CEREMONY AND KEY NOTES (SEE PAGE 15 FOR DETAILS)   |  |  |   |   |   |
| 12:30am-14:00 | LUNCH AND GAIA TOUCH SESSION (SPANISH BARN, TORRE ABBEY, 13:00-13:30)   |  |  |   |   |   |
|               | SESSION 2: THEMED PRESENTATIONS   |  |  |   |   |   |
|               | <b>1 Forum</b><br><b>THEME 7</b><br><i>Jasmine Moreira &amp; Colin Prosser</i>  | <b>2 Grace Murrell (a) Room</b><br><b>THEME 1</b><br><i>George Iliopoulos &amp; Brynja Davidsdottir</i>                              | <b>3 Grace Murrell (b) Room</b><br><b>THEME 5</b><br><i>Mariko Yamauchi &amp; Luis Alcala</i>  | <b>4 Grace Murrell (c) Room</b><br><b>THEME 8</b><br><i>Carlos Neto De Carvalho &amp; Larry White</i>   | <b>5 Grace Murrell (d) Room</b><br><b>THEME 6</b><br><i>Jacek Kozma &amp; Martina Paskova</i>                           | <b>6 Burdette Room</b><br><b>THEME 2</b><br><i>Sarah Gately &amp; Jean Luc Desbois</i>  |
| 14:00-14:20   | "The Geological trail of Ciletuh national Geopark, West Java, Indonesia; Self guided trails for all."<br>-Prof Mega Rosana                      | "Understanding Ancestral diet & exercise – Can geoparks foster health?"<br>-Dr Charles Helm  | "UNESCO Global Geopark Bergstrasse-Odenwald: Sustainable development by environmental education, communication, regional participation and international cooperation."<br>-Jutta Weber | "Muskau Landscape Convention 2015 – the continuation of a visionary concept of Prince Pückler in a recent UNESCO World Heritage Site and a UNESCO Global Geopark."<br>-Dr. Manfred Kupetz | "Documenting our geoheritage or Why collecting fossils is a good thing."<br>-Dr. Kevin Page                             | "Business Sector Role in the Geopark Development: Case Study of PT Bio Farma (Persero) in the Development of Ciletuh Geopark, Sukabumi."<br>-Mr Herry Herry |
| 14:20-14:40   | "The Foundation of a Geopark's Development: Sustainable Conservation in a Scientific Way."<br>-Dr Li Xiaochi                                    | "Reinforcing the Value of Natural Spaces in UNESCO Geopark Chablais, France through Sport and Leisure Events."<br>-Dr Sophie Justice | "Drones: Their applications in geopark and geoheritage management."<br>-Dr. Young Ng   | "The case of the UNESCO Chair 'Geoparks, Regional Sustainable Development and Healthy Lifestyles' – a strong contribution for capacity building in Geoparks."<br>-Prof Artur Sa           | "Interpreting Fossil Research In Stonehammer Unesco Global Geopark."<br>-Dr Randall Miller                              | "Australian Geotourism – Pathways for Future Development Revealed."<br>-Mr Angus M Robinson   |
| 14:40-15:00   | "Promoting community development in Danxiashan Geopark."<br>-Ms ChenZi Liu  | "Geopark 'Altai' as a Place of Physical and Spiritual Healing."<br>-Prof Natalia Iurkova   | "Understanding the supervolcano with an inquiry-based approach."<br>-Ms Ilaria Selvaggio   | "The Geoparks Activities and Events of China in 2015."<br>-Yuan Yuan Zheng  | "The Conservation Strategy for Fossils in Tianzhushan Geopark."<br>-Wen Huang   | "Geotourism resources in aspiring Merangin Jambi Geopark, Indonesia: A resource based view approach."<br>-Ms Ayu Yuliawati                                  |
| 15:00-15:20   | "Pergasingan, A New Geotourism Destination as New Source of Revenue When Rinjani Closed for Trekking."<br>-Ms Meliawati Ang<br>-Misbahib Haraha |  | "Cultivating a lifelong team of science popularization volunteers in Danxiashan Chen Fang, Danxiashan UNESCO Global Geopark, China."<br>-Ms Fang Chen                                  | "Drifting Apart: Supporting the development of new and aspiring UNESCO Global Geoparks in Canada, NW Europe and Russia."<br>-Dr Andrew Bratton  | "Promoting scientific research: good practices in Sobrarbe UNESCO Global Geopark (Spain)."<br>-Dr Anchel Belmonte Ribas | "Visual and Virtual identity of Saarte Geopark Project, Estonia."<br>-Ms Grete Poldemaa   |
| 15:20-15:50   | AFTERNOON TEA   |  |  |   |   |   |



# Conference Day 1

| <b>7 Learning Lab, Torre Abbey</b><br><b>THEME 2</b><br><i>Richard Watson &amp; Allesandra Casini</i>                                | <b>8 Ballroom, Torre Abbey</b><br><b>THEME 3</b><br><i>S.Felix Toteu &amp; Wesley Hill</i>  | <b>9 Lay Brothers, Torre Abbey</b><br><b>THEME 4</b><br><i>Sophie Leedham &amp; Charalampos Fassoulas</i>  | <b>10 Arlington Room, Toorak Hotel</b><br><b>THEME 2</b><br><i>Laura Hamlet &amp; Goran Radonic</i>            | <b>11 Greenway Room, Toorak Hotel</b><br><b>THEME 4</b><br><i>Nickolas Zouros &amp; Andreas Schueller</i>                     | <b>12 Rougemont Room, Toorak Hotel</b><br><b>THEME 7</b><br><i>Ibrahim Komoo &amp; Edoardo Dellarole</i>                               |
|--|---|--|--|---|--|
| <p>“Short-term tangibles and heritage interpretation in the Aspiring Geopark Volcán Tungurahua.”<br/>-Dr Margaret Hart-Robertson</p> | <p>“A Study on an Ideal Form of Geopark, University and Museum Partnership for Achieving Post-Disaster Community Development Using Disaster Wreckage after the Great East Japan Earthquake.”<br/>-Dr. Hiroyuki Ishikawa</p> | <p>“Geological Signatures Created by the Late Pleistocene Geotectonics and Fluvial Processes from the Tak Petrified Wood Aspiring Geopark, Tak Province, Northern Thailand.”<br/>-Dr.Wichanet Songtham</p> | <p>“Checiny-Kielce Geopark – an aspiring geopark from Poland.”<br/>-Mr Michal Poros<br/>-Witold Wesolowski</p> | <p>“Project Gea – Mother Earth in geopark territories Araripe/Brazil.”<br/>-Dr Maria Galvao<br/>-Allysson Pontes Pinheiro</p> | <p>“Homegrown Lodge: a Solution towards Geotourism in Ciletuh Aspiring Geopark.”<br/>-Ms Musti Atin</p>                                |
| <p>“Erosion, Culture and Geoheritage; The Mixteca Alta Aspiring Geopark.”<br/>-Dr. Jose Luis Palacio Prieto</p>                      | <p>“Napo Amazonian Geopark Project: Establishing a base for education and social participation for the first Amazonian Geopark Project.”<br/>-Dr Jose Sanchez-Cortez</p>  | <p>“Promoting the Portuguese UNESCO Global Geoparks during the World Science Day for Peace and Development under the motto ‘Science for a Sustainable Future.’”<br/>-Dr Elizabeth Silva</p>                | <p>“Sustainable Geopark Development: Case of Ciletuh Geopark West Java.”<br/>-Mr Yerry Yanuar</p>              | <p>“Uncovering the earth beneath our feet: geological teaching tools.”<br/>-Mr Wessel van Vliet</p>                           | <p>“A great variety of geotourism offers visitors opportunities to enjoy the active volcano.”<br/>-Ms Kana Iwai<br/>-Hikari Shiba</p>  |
| <p>“EuroRegionalPark – one complex landscape in three countries.”<br/>-Mr Joerg Buechner</p>   | <p>“Developing a Partnership Network (PN) in Dong Van Karst Plateau UNESCO Global (DVG) in Vietnam: A case of managing and mitigating conflicts between stakeholders in heritage management.”<br/>-Huy le Nguyen</p>        | <p>“Mobile Guiding Application Considering Information Sharing with Visitors.”<br/>-Prof Masaru Okumara</p>  | <p>“Geopark is a shared goal.”<br/>-Mrs Minna Kahtava-Marttinen</p>  | <p>“Data in the palm of your hand – Mobile, digital and 3D geology.”<br/>-Clive Mitchell</p>                                  | <p>“Sportive exploration of natural, cultural and geological sites.”<br/>-Ms Christiane Stolz</p>                                      |
| <p>“Cao Bang – an aspiring geopark in a tropical mature karst landscape.”<br/>-Mr Truong The Vinh</p>                                | <p>“Challenges for Sustainable Development in San'in Kaigan UNESCO Global Geopark.”<br/>-Mr Masakazu Furukawa</p>   |  | <p>“Characteristics of Kirishima aspiring Geopark, SW Japan.”<br/>-Mr Shuji Maeda<br/>-Toru Ishikawa</p>       | <p>“The « Paleonauts »: an experiment of networking.”<br/>-Ms Agathe Kuhnel</p>   | <p>“Geotrails on Tarutao Island, Satun Aspiring Geopark, Thailand: Their Potentialities and Challenges.”<br/>-Ms Chanchana Khamcha</p> |

Day 1 continues overleaf

# Tuesday 27th September 2016 continued ...



TIME

EVENT & LOCATION

|             | SESSION 3: THEMED PRESENTATIONS  |  |  |   |   |  |
|-------------|--|--|--|---|---|--|
|             | <b>1 Forum</b><br><b>THEME 7</b><br><i>Sophie Justice &amp; Sigurdur Sigursveinsson</i>  | <b>2 Grace Murrell (a) Room</b><br><b>THEME 1</b><br><i>Alan Blain &amp; Gail Bremner</i>  | <b>3 Grace Murrell (b) Room</b><br><b>THEME 5</b><br><i>Violette Mase &amp; Jari Nenonen</i>   | <b>4 Grace Murrell (c) Room</b><br><b>THEME 8</b><br><i>Ilias Valiakos &amp; Emilio Da Valle</i>  | <b>5 Grace Murrell (d) Room</b><br><b>THEME 6</b><br><i>Timo Kluttig &amp; Manfred Kupetz</i>   | <b>6 Burdette Room</b><br><b>THEME 2</b><br><i>Martina O'Neil &amp; Jonathan Karkut</i>  |
| 15:50-16:10 | <p>"The Geopark needs culture creativity to keep its sustainable development – Case study of developing culture creativity industry of Dinosaur Museum of Zigong Geopark."</p> <p>-Yi Wan<br/>-Yi Li</p> | <p>"Case and Experiences of the Aspiring Saimaa Geopark as Health and Wellbeing Platform in Geotourism Context."</p> <p>-Mr Juha Sorjonen</p>  | <p>"Preserving cultural and natural heritage in a multiple-designation site (Unesco world heritage, MAB, Unesco Global Geopark, Mediterranean Diet)."</p> <p>-Dr Aniello Aloia</p> | <p>"The Global geoparks Network: The international association of the UNESCO Global Geoparks."</p> <p>-Prof Nikolas Zouros</p>  | <p>"Marine conservation and research in the English Riviera UNESCO Global Geopark."</p> <p>-Prof Malcolm Hart</p>   | <p>"Keketuohai Geopark – A Bright Pearl in Northwest China."</p> <p>-Prof Gheng Yang<br/>-Chenggong Zhang</p>                                    |
| 16:10-16:30 | <p>"Innovative Projects in Magma UNESCO Global Geopark – Norway."</p> <p>-Ms Sara Gentilini<br/>-Pål Thjømøe</p>   | <p>"Using the Geoparks to improve Health and Wellbeing: The Araripe Geopark (Cariri Cearense/Brazil) Science plan."</p> <p>-Prof Eduardo Guimaraes<br/>-Gabriel Ronaldo</p>              | <p>"Anthropocene; a common subject and a great opportunity for Unesco Global Geoparks worldwide."</p> <p>-Dr Asier Hilario</p>   | <p>"Cooperation between the Portuguese National Forum of Geoparks and the Shetland Geopark and North West Highlands Geopark (Scotland): taking the UNESCO Global Geoparks into the Scottish Parliament."</p> <p>-Dr Elizabeth Silva</p> | <p>"Geodiversity Research and Geo-education at Ciletuh Geopark West Java."</p> <p>-Prof Mega Rosana</p>   | <p>"The Appalachian Geopark Proposal: Heritage and a Hopeful Future in the Mountain State of West Virginia, USA."</p> <p>-Prof. Robert Burns</p> |
| 16:30-16:50 | <p>"Become a Geo-Curious in Beaujolais."</p> <p>-Mrs Marylise Bailhache<br/>-Charlotte Besombes</p>  | <p>"Interactive Messel Pit World Heritage 'Junior officers' linking up Earth Sciences, Food, Health and human abilities as basis for a peaceful future."</p> <p>-Dr Marie-Luise Frey</p> | <p>"Tourism Department and Regional Development Using Geo-harvests in Toya-Usu UNESCO Global Geopark, Japan."</p> <p>-Mr Toshiharu Maya</p>  | <p>"Idrija and Unesco Global Geoparks Collaborations."</p> <p>-Mrs Mojca Gorjup Kavcic<br/>-Bojan Rezun</p>   | <p>"Mysterious connection among a fossil lake, landslides, volcanoes and a local folktale: an interdisciplinary geostory of the Izu Peninsula Geopark, Japan."</p> <p>-Prof Masato Koyama</p> | <p>"Mapping Geodiversity: Development of Aspiring Merangin Geopark."</p> <p>-Dr. Hadian<br/>-Ayu Krishna Yuliawati</p>                           |
| 16:50-17:10 | <p>Asia Pacific Geopark Network Coordination Committee closed meeting 17:00 to 19:30</p>   |  | <p>"Investigation into the role of scientists in Japanese geoparks."</p> <p>-Mahito Watanabe</p>   | <p>"Developing national procedures for UNESCO Global Geoparks in Germany."</p> <p>-Dr Carolin Butler Manning</p>  | <p>"The optimum laboratory for studies of the 'plate landing': Yandangshan Global Geopark."</p> <p>-Jianren Mao</p>   | <p>"Porphyryland Geopark (Germany) – a new UNESCO Global Geopark candidate."</p> <p>-Dr Kerstin Fiedler<br/>-Wolfram Heidenfelder</p>            |
| 17:15-17:30 | SESSION CLOSURE & ANNOUNCEMENTS  |  |  |   |   |  |
| 19:00-23:00 | BARN DANCE AT OCCOMBE FARM (TRANSPORT PROVIDED FROM CONFERENCE CENTRE BETWEEN 18:00 AND 19:00)   |  |  |   |   |  |

# Conference Day 1

| 7 Learning Lab, Torre Abbey<br>THEME 2<br><i>Antonio Duarte &amp; Joan Pearce</i>   | 8 Ballroom, Torre Abbey<br>THEME 3<br><i>Artur Sa &amp; Margaret Wood</i>   | 9 Lay Brothers, Torre Abbey<br>THEME 4<br><i>Grainne O'Connor &amp; Anchel Belmonte Ribas</i>   | 10 Arlington Room, Toorak Hotel<br>THEME 2<br><i>Marc Lutz &amp; Catherien Posthumas</i>  | 11 Greenway Room, Toorak Hotel<br>THEME 4<br><i>Kevin Page &amp; Jutta Webber</i>  | 12 Rougemont Room, Toorak Hotel<br>THEME 7<br><i>Denise Gorfinkel &amp; Chris Woodley Stewart</i>              |
|---|---|---|---|--|--|
| "Mutual Partnership in The Geopark Management: Geofeatures and Geosites Management in The Ciletuh National Geopark, Sukabumi, West Java, Indonesia."<br><i>-Mr Dana Budiman</i> | "Developing a network of volunteers for civil protection in Geoparks under EVANDE project."<br><i>-Dr Charalambos Fassoulas</i> | "Education and Promotion of conservating heritage values for Tyoung generations – The owner of Dong Van Kast Plateau UNESCO Global Geopark (DVG)."<br><i>-Huy le Nguyen</i> | "Engaging communities in the aspiring Buzau Land Geopark, Romania."<br><i>-Mr Razvan-Gabriel Popa</i>   | "Advantages and disadvantages of using high technologies in Checiny-Kielce Geopark – Poland."<br><i>-Ms. Martyna Sutowicz</i><br><i>-Witold Wesolowski</i> | "Mount Kunlun – A Bright Pearl on the Roof of the World."<br><i>-Mr Zhang Chenggong</i>                        |
| "How a Geopark Revives? Qeshm Island Aspiring Geopark, a Different."<br><i>-Mr Alireza Amrikazemi</i>   | "Geoguides – active ambassadors."<br><i>-Mr Jakob Walloe Hansen</i>   | "Engaging with the Media: Garnering Publicity for Your Geosite."<br><i>-Ms. Terri Cook</i>  | "Aspiring global geopark with the giant columns: Mudeungsan Area National Geopark (Korea)."<br><i>-Hyeon Woo</i>  | "Towards Geological Mediation: Participation and Innovation."<br><i>-Ms Charlotte Besombes</i>   | "The Cultural Tourism of Dali Mount Cangshan Global Geopark."<br><i>-Mr. Pei Li</i><br><i>-Chenggong Zhang</i> |
| "The community engagement in Satun Aspiring Geopark."<br><i>-Ms Pakkaporn Singhwachiraworakul</i>   | "Innovation: A must for addressing longstanding rural blight?"<br><i>-Dr KM Yeung</i>   | "Using soil monoliths as a main tool of a geoeducational program."<br><i>-Gonzalo Rivas</i>   | "Weaving a geomorphological geostory linking the people of coasts and mountains – A proposal from Hakusan Tedorigawa National Geopark, Japan."<br><i>-Shinsuke Nakamura</i> | "The Interpretative Centre of Biodiversity 'Idanha Lands' and Schools."<br><i>-Dr Maria Catana</i>   |  |
|   |   |   | "Tateyama Kurobe Geopark to contribute to the regional development of natural disaster mitigation."<br><i>-Mr Akira Takeuchi</i>  |  |  |

The background is a solid orange-red color. In the upper left, there are several thin, white, wavy lines that curve across the top. In the lower right, there are several thin, red, wavy lines that curve upwards. In the lower center, there is a stylized, yellow-green fern leaf with multiple pointed leaflets.

# Wednesday



## Health and Wellbeing through Creative and Active Engagement Key Note and Panel Discussion

### 09:00 to 10:30 Forum

**Ronaldo Gabriel** - Associate Professor and UNESCO Chair on Geoparks, Sustainable Regional Development and Healthy Lifestyles, Univ.Trás-os-Montes e Alto Douro

**Mark Laville** - Artistic Director, Barbican Theatre Plymouth and Earth Echoes Artistic Producer

**Patrick McKeever** - Secretary of the International Geoscience and Geoparks Programme Chief of Section, UNESCO

**Marko Pogacnik** - UNESCO Goodwill Ambassador and Artist for Peace

**Artur Sa** - Associate Professor and UNESCO Chair on Geoparks, Sustainable Regional Development and Healthy Lifestyles, Univ.Trás-os-Montes e Alto Douro

**Iain Stewart** - Prof Geoscience Communication, Plymouth University, Patron of English Riviera UNESCO Global Geopark

**Daisy Sutcliffe** - Creative Engagement Specialist and Project Manager

**Sue Waite** - Associate Professor (Reader) in Outdoor Learning

**Mathew White** - European Centre for Human Health

### 09:00 – 09:05

#### Opening of session and introductions

Session Chair Artur Sa

### 09:05 – 09:10

#### Health and Wellbeing Agenda, the potential for UNESCO Global Geoparks

Prof. Patrick McKeever

### 09:10 – 09:40

#### The relationship between natural environments and health and well-being (and what has been missed)

Mathew White

### 09:40 – 09:55

#### Earth Echoes: Resonances between arts, geology and wellbeing in the Conference's Opening Ceremony

Daisy Sutcliffe

### 09:55 – 10:30

#### Panel Discussion

# Wednesday 28th September 2016

| TIME        | EVENT & LOCATION  |  |  |  |  |
|-------------|---|--|--|--|--|
| 07:00-08:00 | GAIA TOUCH SESSION (SPANISH BARN, TORRE ABBEY)  |  |  |  |  |
| 09:00-10:30 | SESSION 4: PLENARY – HEALTH AND WELLBEING THROUGH CREATIVE AND ACTIVE ENGAGEMENTS – KEY NOTES AND PANEL DISCUSSION, FORUM (SEE PAGE 21 FOR DETAILS) |  |  |  |  |
| 10:30-11:00 | COFFEE  |  |  |  |  |
| 11:00-12:20 | SESSION 5: THEMED PRESENTATIONS   |  |  |  |  |
|             | <b>1 Forum</b><br><b>THEME 7</b><br><i>Alexandru Andrasanu &amp; Bojan Rezun</i>  | <b>2 Grace Murrell (a) Room</b><br><b>THEME 4</b><br><i>Kimiya Ajayebi &amp; Guy Martini</i>                 | <b>3 Grace Murrell (b) Room</b><br><b>THEME 5</b><br><i>Setsuya Nekada &amp; Mette Liuberg</i>                   | <b>4 Grace Murrell (c) Room</b><br><b>THEME 8</b><br><i>Johnathan Larwood &amp; Ka Ming Yeung</i>                                      | <b>5 Grace Murrell (d) Room</b><br><b>THEME 6</b><br><i>Kristin Ragnes &amp; Graham Worton</i>                               |
| 11:00-11:20 | “James Cook 250 and Geo-Historical Linkages.”<br>-Mr. Paul Wylezol  | “Interpretation of Geoheritage Through the Mingling of Traditional Local Culture.”<br>-Fang Ren<br>-Wei Pang | “The Tumbler Ridge ‘Maturing’ Global Geopark.”<br>-Dr Charles Helm   | “UNESCO Global Geopark Committees: case studies from the UK and Ireland.”<br>-Dr Kirstin Lemon   | “Rediscovering the Ancient Coral Seas of the English Riviera UNESCO Global Geopark.”<br>-Prof Gordon Walkden                 |
| 11:20-11:40 | “A recipe of two ingredients: geological heritage and gastronomy (Terras de Cavaleiros Geopark, Portugal.”<br>-Mrs Silvia Marcos                    | “Development of a Three-way Augmented Reality for Attractive Guidance of Geopark.”<br>-Prof Naoyuki Tsuruta  | “A case study on the geotrail revitalization in the Jeju Island Geopark, Republic of Korea.”<br>-Dr Yongmum Jeon | “Korea Geopark ‘National-Initiated’ System.”<br>-Dr Wansang Ryu  | “Faults and Folds in Fforest Fawr UNESCO Global Geopark.”<br>-Dr Tony Ramsay   |
| 11:40-12:00 | “The soil matter the strong relationship between Geology and wine.”<br>-Dr Edoardo Dellarole  | “The ‘ABC’ approach to Interpretation in Successful Geotourism.”<br>-Prof Ross Dowling                       | “Geotourism initiatives and local development in Beigua UNESCO Global Geopark (Italy).”<br>-Dr Maurizio Burlando | “Azores UNESCO Global Geopark: an archipelago with multiple International Designations.”<br>-Dr Maunuel Paulino                        | “The contribution of the journal Geoheritage to developing the GGN.”<br>-Dr Kevin Page                                       |
| 12:00-12:20 | “Promoting Ecotourism towards Sustainable Development in Qeshm Geopark.”<br>-Dr Amir M Yadghar  | “A Picture Book about Geostories of Xingwen Global Geopark for School Children.”<br>-Dr Kejian Xu            | “Growing out of the yellow.”<br>-Mrs Brynja Daviosdottir   | “GEOclimHOME: an Erasmus+ strategic partnership for geoscience education within the UNESCO Global Geopark.”<br>-Mrs Alessandra Magagna | “Geopark activities that experience of the eruption is utilized; Kirishima aspiring Geopark, SW Japan.”<br>-Mr Toru Ishikawa |
| 12:20-14:00 | LUNCH AND GAIA TOUCH SESSION (SPANISH BARN, TORRE ABBEY, 13:00-13:30)   |  |  |  |  |

# Conference Day 2

## 6 Burdette Room THEME 2

Marko Kormac & Antonio Matencio

“Typical Geoheritages in Krongno Volcano Geopark in Daknong Province of Vietnam.”

-Dr La The Phuc  
-Nguyen Trung Minh

“Gyeongbuk Donghaean as an Aspiring Geopark: Values and Reasons to Be a Geopark.”

-Dr Jung Hoon Kim

“‘Escuadrón Minero’: a creative engagement for local population.”

-Alondra Gil-Rios  
-Carles Canet

“Underwater trails at Fernando de Noronha aspiring geopark project (Brazil) Marine Geosites and the importance of the environmental interpretation related with the geodiversity.”

-Dr Jasime Cardozo Moreira

UNESCO Global Geopark Evaluation Team closed meeting 12:30 to 13:30

## 7 Learning Lab, Torre Abbey THEME 2

Klaus George & Diamantino Pereira

“General Introduction and Management of Ulleungdo•Dokdo National Geopark of Korea.”

-Ms Sugyeong Bae

“Cultural Diversity of Krongno Volcano Geopark in Dakong Province the central highlands of Vietnam.”

-Mrs Luong Thi Tuat  
-Ton Ngoc Bao

“Lochaber Geopark: past, present and future.”

-Prof Ian Parsons

“Aras Aspiring Geopark, Controlling and Tuning Rapid Development.”

-Mr Alireza Amrikazemi

## 8 Ballroom, Torre Abbey THEME 3

Vesa Krokki & Francesco Muntoni

“The Empowerment of Women as Initial Sustainable Development of Geopark: A Case Study of Ciletuh Geopark.”

-Ms Vani Novita Alviani

“Engaging local food SME'S.”

-Ms Sara Gentilini  
-Pål Thjømøe

“Method for Forming Geo-community in Muroto Geopark.”

-Mr Takaaki Shirai

“The PAN Project: Environmental Monitoring with Smartphones”

-Prof Norbert de Lange

## 9 Lay Brothers, Torre Abbey THEME 4

Nina Lemkow & Nicola Beckley

“The educational programmes at Penamacor (Naturtejo Geopark).”

-Dr Mariana  
-Maria Catana

“Learning the concepts of geoparks, geological and environmental health in primary schools Qeshm Geopark area.”

-Mrs Afsoun Kazemi

“Educational Program ‘GEA – Mother Earth’: a tool for the implementation of a new Aspiring Global Geopark of UNESCO in Portugal.”

-Dr Elizabeth Silva

“Geopark Education in Schools in the Oki Islands UNESCO Global Geopark.”

-Mr Kazuhiro Nobe

## 12 Rougemont Room, Toorak Hotel THEME 7

Teresa Sadowsky & Stephan Legal

“Geo-story between several luxury foods and geological features in the San'in Kaigan UNESCO Global Geopark.”

-Dr Tohru Sakiyama

“Making geotourism attractive utilizing promotion movies, CGI and aerial footage.”

-Mr Kazuhiro Nobe

“Volcanic Tourism in Aso UNESCO Global Geopark.”

-Ms Mariko Yamauchi

“Application of Satoyama Initiative for Integrated Development of Qeshm as Geopark and Eco-Island, Iran – Livelihood improvement relying on enhanced biodiversity.”

-Mr Masaru Tokura

Day 2 continues overleaf

# Wednesday 28th September 2016 continued ...



TIME

EVENT & LOCATION

|             | SESSION 6: THEMED PRESENTATIONS   |  |  |  |  |
|-------------|---|--|--|--|--|
|             | <div>1 Forum</div> <div>THEME 7</div> <div>Aniello Aloia &amp; Christiane Stolz</div> | <div>2 Grace Murrell (a) Room</div> <div>THEME 7</div> <div>Barnabas Korbely &amp; Anne Nelson</div>   | <div>3 Grace Murrell (b) Room</div> <div>THEME 5</div> <div>Chun Yeung NG &amp; Ana Ruiz Conde</div>   | <div>4 Grace Murrell (c) Room</div> <div>THEME 8</div> <div>Marie Luis Frey &amp; Joao Nunes</div>                 | <div>5 Grace Murrell (d) Room</div> <div>THEME 6</div> <div>Charles Helm &amp; Gisele Magne</div>  |
| 14:00-14:20 | “Zigong Geopark:A Creative cultural industry.”<br>-Li Sun                             | “Participation in the ITB – The world’s leading travel trade show: a 5-year networking experience to promote our common GEOPARK brand.”<br>-Mr Carlos Neto de Carvalho | “Expanding Naturtejo UNESCO Global Geopark and its integration strategy.”<br>-Ms Mariana Vilas Boas<br>-Maria Catana   | “Continuing Growth of Geoparks in Canada.”<br>-Dr John Calder  | “River investigation system operated by citizens in Muroto Geopark.”<br>-Dr Yugo Nakamura  |
| 14:20-14:40 | “Rokua Geopark develops actively the local economy.”<br>-Mr Vesa Krokki               | “The Flavours from the Tethys Sea.”<br>-Alicia Serna Barquero<br>-Antonio García Jiménez   | ““The Route of Geosites’: a new approach for the promotion of the geosites of the Arouca UNESCO Global Geopark (Portugal).”<br>-Mrs Daniela Rocha<br>-Artur Abreu Sá | “UNESCO Global Geoparks’ capacity building activities using Development Aid principles.”<br>-Mr Jose Maria Barrera | “Geopark Challenge towards Aso Nakadake Volcanic Activity.”<br>-Dr Shin’ichiro Ikebe   |
| 14:40-15:00 | “Lammefjord as a flagship site in Geopark Odsherred.”<br>-Nina Lemkow                 | “A European Geovillages Initiative Progress Report 2011-2016.”<br>-Mr David Cropp<br>-Paul Olver   | “Lesvos Geopark promotion of natural and cultural heritage, geoconservation and geotourism development.”<br>-Prof Nikolas Zouros                                     | “Creating a new networking of the global ‘peridotite geoparks’”<br>-Dr Kiyooki Niida                               | “The Difference and Synergy between China’s National Geological Natural Reserves and Geoparks.”<br>-Zhiguang Zhang                                 |
| 15:00-15:20 | “Making the image of Geopark – Case of Saimaa, Finland.”<br>-Dr Topiantti Aikas       | “Geotourism and Geoeducation on Volcanoes in Kula Geopark.”<br>-Dr Erdal Gumus   | “Science popularization in Zhangjiajie Global Geopark of China.”<br>-Prof He-Qing Huang  | “Networking efforts of the China Geoparks Collaborations.”<br>-Dr KM Yeung   | “The Geotourism Potential of Karst Phenomena in Zagros Mountain.”<br>-Mrs Mehrnoush Bayat<br>-Nikou Bayat  |
| 15:20-15:40 |   | “Commerical tour development in partnership with 3rd sector organisations”<br>-Mrs Robina Barton   | “Measuring success through Socioeconomic Indicators.”<br>-Ms Gail Bremner  | “Learning from others:An Erasmus+ project involving Geo education.”<br>-Mr Sigurou Sigursveinsson                  | “New Natural Monument: Lower Cambrian jellyfish impressions (Sierra Norte de Sevilla Geopark).”<br>-Mr Alberto Gil Toja<br>-Antonino Sanz Matencio |
| 15:40-16:00 | AFTERNOON TEA   |  |  |  |  |
| 16:00-17:30 | Global Geopark Network Assembly closed meeting from 16:00                             |  | SESSION 7: POSTER SESSION – ARENA BALCONY  |  |  |
| 18:00-22:00 |   |  | ENGLISH RIVIERA STREET PARTY - PRINCESS GARDENS, TORQUAY SEAFRONT  |  |  |



# Conference Day 2

| <b>6 Burdette Room</b>   | <b>7 Learning Lab, Torre Abbey</b><br><b>THEME 2</b><br><i>Maurizio Burlando &amp; Cesar Goso</i>   | <b>8 Ballroom, Torre Abbey</b><br><b>THEME 3</b><br><i>Kejian Xu &amp; Dana Pietsch</i>  | <b>9 Lay Brothers, Torre Abbey</b><br><b>THEME 4</b><br><i>Jacob Hansen &amp; Gordon Walkden</i>   | <b>12 Rougemont Room, Toorak Hotel</b><br><b>THEME 7</b><br><i>Hartmut Escher &amp; Ian Parsons</i>  |
|--|---|--|--|--|
| <p>Panel Discussion and Workshop<br/> <i>Disaster Risk Reduction at UNESCO Global Geoparks, ways forward</i></p> | <p>“Aspiring Trollfjell Geopark – promoting sustainable tourism based on exceptional geological features.”<br/> <i>-Ms Anna Bergengren</i></p>  | <p>“Integrated actions to enhance the implication on Geopark to Lake Annecy inhabitants, stakeholders and elected representatives.”<br/> <i>-Mr Jean-Luc Desbois</i></p> | <p>“Geopark Networking through Cartographic Information.”<br/> <i>-Dr Kuniyasu Mokudai</i></p>   | <p>“Development of Geosites and Geotourism in the Unesco Troodos Geopark.”<br/> <i>-Dr Efthymios Tsiolakis</i></p>   |
|  | <p>“Changing Concept and Strategy of National Geopark to Become as UNESCO Global Geopark – The example of Sakurajima-Kinkowan National Geopark (Japan).”<br/> <i>-Michiyo Yamamoto</i><br/> <i>-Kana Iwai</i></p> | <p>“‘Arisan Caving’ as a model of community empowerment at Geopark Gunung Sewu, Indonesia.”<br/> <i>-Dr Hery Sigit Cahyadi</i></p>                                       | <p>“Tools and method to talk about geology for non-geologists.”<br/> <i>-Dr Christophe Lansigu</i></p>                                     | <p>“Paiva Walkways: a new touristic attraction in the Arouca UNESCO Global Geopark (Portugal).”<br/> <i>-Mrs Daniela Rocha</i><br/> <i>-António Duarte</i></p>                           |
|  | <p>“The National Geopark ‘Inselsberg – Drei Gleichen’ in Thuringia, Central Germany – a new candidate for joining the UNESCO Global Geopark Network.”<br/> <i>-Mr Stephen Brauner</i></p>                         | <p>“The value of indigenous knowledge in the geotourism sustainability”<br/> <i>-Dr Martina Paskova</i></p>  | <p>“Promoting education and training: an online course on geoparks.”<br/> <i>-Mr Jose Brilha</i></p>                                       | <p>“Pontal da Santa Cruz Geosite (Araipe Geopark, Ceará, Brazil): accessibility and safety enhancements.”<br/> <i>-Mr Francisco Idalecio</i><br/> <i>-Eduardo da Silva Guimarães</i></p> |
|  | <p>“Aspiring Geoparks in the United States – Michigan’s Keweenaw Peninsula.”<br/> <i>-Erika C Vye</i></p>   | <p>“Hateg Country Geopark Ambassadors. Involvement of young volunteers in community development and promotion.”<br/> <i>-Dr Alexandru Andrasanu</i></p>                  | <p>“Idrija Unesco Global Geopark and Idrija tourist destination promotion.”<br/> <i>-Mrs Tadeja Bezeljak</i><br/> <i>-Sanja Pellis</i></p> | <p>“A Paleozoic walk in Villuercas-Ibores-Jara UNESCO Global Geopark.”<br/> <i>-Dr Ivan Cortijo</i></p>  |
|  | <p>“Geotourism resources in Uzbekistan.”<br/> <i>-Mr. Azam Kadirhodjaev</i></p>   |  | <p>“Stories of the Earth: communicating geoscience at Marble Arch Caves Global Geopark.”<br/> <i>-Dr Kirstin Lemon</i></p>                 | <p>“The Economic Effect Indicators for the revalidation of Geopark of Korea”<br/> <i>-Dr Soojae Lee</i></p>  |



# Thursday & Friday



Walkers at Roundham



Hiking at Berry Head

**Thursday** is the English Riviera UNESCO Global Geopark Field Trip Day - Please see the Field trip Guide for all information about tours, departure times and site visits

# Thursday 29th September 2016



TIME

EVENT & LOCATION

Field Trip Day

DEPARTURE  
TIMES VARY

FIELD TRIPS - PLEASE SEE FIELD TRIP GUIDE FOR DETAILS

19:00-23:00

GALA DINNER AT RIVIERA INTERNATIONAL CONFERENCE CENTRE – INCLUDES BEST PRACTICE AWARD ANNOUNCEMENTS

# Friday 30th September 2016



TIME

EVENT & LOCATION

07:00-08:00

GAIA TOUCH SESSION (SPANISH BARN, TORRE ABBEY)

SESSION 8: THEMED PRESENTATIONS

**1 Forum**  
**THEME 7**

Andrew Bratton & Ingeborg Klepp

**2 Grace Murrell (a) Room**  
**THEME 7**

Jose Martinez & Randall Miller

**3 Grace Murrell (b) Room**  
**THEME 4**

Malcolm Hart & Tony Ramsay

**4 Grace Murrell (c) Room**  
**THEME 2 / THEME 6**

Armando Jacinto & Jane Fullerton

**5 Grace Murrell (d) Room**  
**THEME 6**

Helga Chulepin & Elizabeth Silva

09:00-09:20

"The potentials of Geotourism of Upland Synclines in Zagros Mountains."  
-Mr Seyyed Samin Mousavi

"Rocks created by human culture: The artificial marble of Rima – Valsesia."  
-Dr Edoardo Dellarole

"Making of the outdoor learning quiz book for school trip in Toya-Usu UNESCO Global Geopark."  
-Mr Hikaru Yokoyama

"The Makhteshim Country Geopark project: geo-tourism and geo-education initiatives."  
-Dr Yaron Finzi

"The Nisiopi Petrified Forest Marine Park, Lesvos Global Geopark, Greece."  
-Mr Ilias Valiakos

09:20-09:40

"Geotourism in Serra da Estrela: new territorial opportunities."  
-Emanuel Castro

"Touristic and Educational Enhancement of the Mont Brouillys Geosite."  
-Mr Clement Caze

"A New System of Certification for Geo-Guides of Muroto Geopark."  
-Ms Kana Furusawa

"The Aspiring Geopark Lauhanvuori Region: Cave to Hummock and Puddles."  
-Ms Terttu Hermansson

"Geological principles and studies of the Geopark-projects in Finland."  
-Mr Jari Nenonen

10:00-10:20

"The artistic path 'Partage des eaux', a new approach to develop cultural and geological tourism in Monts d'Ardèche UNESCO Global Geopark."  
-Mr Nicolas Klee

"Introduction of Salt Domes Collections as Diapir Parks in Zagros, Iran."  
-Mrs Mehrnosh Bayat

"Increasing public appreciation of abiotic nature – Geoeducation in Michigan's Keweenaw Peninsula."  
-William I. Rose

"Preservation and New Display Plans for Fault Line Park which Displays a Plate Boundary (Eurasian and North American Plates)."  
-Ms. Hiroko Torigoe

"Functional analysis as a management strategy to take in account for the geosites of the Azores UNESCO Global Geopark."  
-Dr Eva Lima  
-Manuel Paulino Costa

# Conference Day 3

# Conference Day 4

| 6 Burdette Room<br>THEME 2<br><i>Sara Gentilini &amp; Ross Dowling</i>  | 8 The Ballroom,<br>Torre Abbey<br>THEME 3 / THEME 2<br><i>Christina Chow &amp; Nick Powe</i>   | 9 The Lay Brothers,<br>Torre Abbey<br>THEME 2<br><i>Juan Poch &amp; Wolfgang Eder</i>                            | 11 Greenway Room,<br>Torre Abbey<br>THEME 4<br><i>Cynthia Burek &amp; Ronaldo Gabriel</i>   | 12 Rougemont Room,<br>Torre Abbey<br>THEME 7<br><i>Robina Barton &amp; Andre Guerra</i>  | 14 Rosetor  |
|---|--|--|---|--|---|
| “Aspiring Geopark Estrela: a land of science, education and culture.”<br>-Prof Goncalo Fernandes<br>-Emanuel Castro | “Community based tourism – seeds for the sustainable development of geotourism in the plateau of Freita Mountain (Arouca Global Geopark, Portugal).”<br>-Dr Alexandra Paz<br>-António Duarte | “Introduction to the Mount Yimeng aspiring UNESCO Global Geopark.”<br>-Jinfang Han                               | “Geodiversity Interpretation in Romanian Geoparks.”<br>-Dr Alexandru Andrasanu  | “Geopark accessible to all.”<br>-Dr Marisa Machado<br>-Manuel Paulino Costa  | Global Geopark Network Advisory Committee meeting |
| “Potential of setting up a geopark in Gia Lai Province, Vietnam.”<br>-Mr Nguyen Duc Hoang                           | “Lively Regional Activities in Toya-Usu UNESCO Global Geopark.”<br>-Mr Nire Kagaya   | “Las Loras Geopark Project.”<br>-Dr Karmah Salman  | “Didactic concept of the Messel Pit World Heritage Site, Germany – World Heritage Geo-Education in using the ‘Time Travel Crew’ as a tool of for Earth Science education and popularisation.”<br>-Dr Marie-Luise Frey | “Seeing a Global Geopark through Indigenous and Geological Eyes: The Fundy Rift, Home of Kluscap.”<br>-Dr John Calder                                  |   |
| “Introducing the Black Country Global Geopark Project.”<br>-Mr Graham Worton  | “Baringo Aspiring Geopark in Kenya: An example of a collaborative initiative between local stakeholders and the Kenyan National Commission for UNESCO.”<br>-Joel Ontogo                      | “Geological heritage of Turkmenistan: potentials for ecological and geological tourism.”<br>-Dr.Kuvandyk Poladov | “Young Ambassadors for Geoconservation: A holistic sustainable training programme to pursue UNESCO Global Geopark objectives.”<br>-Ms Cindy Choi  | “Geotourism Trekkings Development Based on Community Participation in Indonesian Rinjani National Geopark.”<br>-Dr Budi Brahmantyo<br>-Mr.Azwir Malaon |   |

Day 4 continues overleaf



# Friday 30th September 2016 continued ...

| TIME          | EVENT & LOCATION  |   |   |  |   |
|---------------|---|---|---|--|---|
| 10:30-11:00   | COFFEE  |   |   |  |   |
|               | SESSION 9: BEST PRACTICE – TOP 3 SHARE THEIR EXPERIENCES, FORUM                 |   |   |  |   |
| 11:00-11:10   | INTRO   |   |   |  |   |
| 11:10-11:25   | BEST PRACTICE – AWARD WINNER 1  |   |   |  |   |
| 11:25-11:40   | BEST PRACTICE – AWARD WINNER 2  |   |   |  |   |
| 11:40-11:55   | BEST PRACTICE – AWARD WINNER 3  |   |   |  |   |
| 11:55-12:15   | QUESTIONS   |   |   |  |   |
| 12:30-14:00   | LUNCH   |   |   |  |   |
|               | SESSION 10: THEMED PRESENTATIONS  |   |   |  |   |
|               | 1 Forum<br>THEME 7  | 2 Grace Murrell (a) Room<br>THEME 4<br><i>Mahito Watanabe &amp; Peter McGill</i>                      | 3 Grace Murrell (b) Room<br>THEME 2<br><i>Peter Jackson &amp; Alessia Amorfini</i>      | 4 Grace Murrell (c) Room<br>THEME 8<br><i>Asier Hilario &amp; Antonio Bartelletti</i>                | 5 Grace Murrell (d) Room<br>THEME 6<br><i>Nicolas Klee &amp; Pål Thjømøe</i>  |
| 14:00-14:20   |   | “The educational programmes at Penamacor (Naturtejo Geopark).”<br>-Maria-Vilas Boas<br>-Maria Catana  | “Geopark Plus.”<br>-Mr Paul Wylezol   | “Recent progress in the development of Vietnam Geoparks Network – an update.”<br>-Mrs Tran Hoang Mai | “Geological nature conservation projects, also as tools for raising awareness in Bakony–Balaton Geopark, Hungary.”<br>-Barnabas Korbely |
| 14:20-14:40   |   | “Report on the Scientific Research and Science Education of Shilin Global Geopark.”<br>-Ms Bao Jihong | “Towards a regional UNESCO District – The Piemonte Strategy.”<br>-Dr Edoardo Dellarole” | “Be a geopartner in the Luberon global Geopark.”<br>-Mr Olivier Leonard                              | “Introducing of Geotourism of historical mining sites in Fars – Iran.”<br>-Mr Seyyed Mohsen Mousav<br>-Mohammad Reza Asadifard          |
| 15:00 – 16:30 | CLOSING CEREMONY: INCLUDING THE ANNOUNCEMENT OF THE HOST OF THE NEXT CONFERENCE |   |   |  |   |
| 16:30         | GGN 2016 CLOSES AND DELEGATES DEPART  |   |   |  |   |



# Conference Day 4

|   |   |   |  |
|---|---|---|--|
| <p><b>6 Burdette Room</b><br/> <b>THEME 2</b><br/> <i>Henning Zellmer &amp; Winnie Wong</i></p>   | <p><b>7 The Ballroom, Torre Abbey</b><br/> <b>THEME 3</b><br/> <i>Horst Ibetsberger &amp; Jose Melo</i></p>                 | <p><b>9 The Lay Brothers, Torre Abbey</b><br/> <b>THEME 4</b><br/> <i>Cindy Choi &amp; Bernard Teyssier</i></p> | <p><b>12 Rougemont Room</b><br/> <b>THEME 7</b><br/> <i>Robert Kincaid &amp; Kirstin Lemon</i></p>                 |
| <p>“The Development of Geotourism Education Programs in the Cheongsong Geopark, South Korea.”<br/> <i>-Prof Minsung Kim</i></p>               | <p>“The 100 Great Geosites Project – Celebrating geological heritage in the UK and Ireland”<br/> <i>-Richard Bevins</i></p> | <p>“Popularization Program of China Fangshan Global Geopark.”<br/> <i>-Mr Zhixing Jing</i></p>                  | <p>“Geotourism Educational in Geopark Araripe.”<br/> <i>-Prof Mazinho Viana</i><br/> <i>-Allysson Pinheiro</i></p> |
| <p>“The Geoheritage of Gabal Qatrani, Western Desert, Egypt: Pages of Earth History in an Outstanding Landscape.”<br/> <i>-Ezz Khalaf</i></p> | <p>“Governance committed by the community.”<br/> <i>-Mrs Cathy Poirier</i></p>  | <p>“Capacity of geo-education in stars valley geosite of Qeshm Geopark.”<br/> <i>-Mr Najmoddin Ravanan</i></p>  | <p>“The Improvement of local communities (women) in Qeshm Geopark.”<br/> <i>-Dr Kimiya Sadat Ajayebi</i></p>       |



# Poster Presentations

16:00 - 17:30 ARENA BALCONY

## HEALTH AND WELLBEING THROUGH ACTIVE ENGAGEMENT

- Activity of Aso Geopark Guides Association. *Ms Mariko Yamauchi*

## ASPIRING GEOPARKS

- Aspiring Arxan National Geopark. *Zhi Liu*
- Sakurajima-Kinkowan Geopark where people coexists with active. *Kana Iwai*
- Mixteca Alta Aspiring Geopark, Oaxaca, Mexico. *Emmaline Gonzalez*
- The Beaujolais Aspiring Unesco Global Geopark. *Charlotte Besombes*
- Geoparks and Geological Heritage Starting in IRAQ. *Zeki Hassan*
- The Incheon Geopark Project. *Soojae Lee*

- Introduction to Dunhuang Geopark of China. *Xueting Zhang*
- Hormoz Island, the Geological Paradise of Iran, and its Potential to be a Geopark. *Pegah Hashemi*
- The evolution of Qeshm Island Geopark expansion. *Eghbal Zobeiri*
- Geoheritage of São Nicolau Island: Geotourist valorization (Dracaena GeoPark). *Jao Duarte*
- Foundation Future Geopark Gooi and Vechtstreek. *Jan Sevink*
- Las Loras Geopark Project. *Karmah Salman*

## ENGAGING COMMUNITIES

- Community Involvement: Enhance the Sustainable Development of the Geopark and Residents' Well-being. *Kejian Xu*
- Cloth Books: geopark work Araripe Directed to the children mothers with Carcinoma. *Maria Galvao*
- Enhancement of a geological site through volunteering. *Thierry Pelissie*
- Small People of Langkawi. *Ms ABD Hamid*

## EDUCATION, INTERPRETATION AND COMMUNICATION

- Playful geology - Components for playgrounds. *Jan Doucek*
- To organize brand event on the public-oriented-The Zigong Dinosaur Easter Festival observation. *Yi Li*
- Geoeducation at the Qeshm Island Aspiring Geopark: an All-Inclusive Program for Various Target Groups. *Baharak Daneshmand*
- Special education program of Geopark for high school students - In case of San'in Kaigan Geopark. *Noritaka Matsubara*
- Shimabara Peninsula and us part 2. *Yukiko Nagata*

- Geopark Science School" for learning earth sciences and our region. *Kyoko*
- Jameo, a word to remember. *Elena Mateo-Mederos*
- Outdoor geo-activity days in Bakony-Balaton Geopark, Hungary. *Anna Knauer*
- Contribution of geopark to disaster mitigation in 2016 Kumamoto earthquake. *Koki Nagata*

## 16:00 - 17:30 ARENA BALCONY

### MATURE GEOPARKS

- Effective protection and rational utilization of geoclocal heritages in Wudalianchi Global Geopark. *Qu Shuguang*
- Geomorphosites and its application for geotourism in Hong Kong Global Geopark, SE China. *Lulin Wang*
- Aspects, boundary, function and goal in Geopark System. *Wei Li*
- Integrated Protection of Huangshan Global Geopark. *Runze Chen*

- Roles of Academic Experts in Geoparks of Japan. *Setsuya Nakada*
- Looking at the Impact of Geopark Activity on Town Policy and Mt. Apoi Geopark's Future Potential. *Takumi Harada*
- Ten Years of Jingpohu Global Geopark: Opportunities and Challenges. *Xiaoqun Ma*

### CONSERVATION, SCIENCE AND RESEARCH

- Investigating bivalves in the Palaeontological Park in Galve (Maestrazgo UNESCO Global Geopark). *Luis Alcalá*
- Features and Conservation to the Geoheritages of Yuntaitanshan Global Geopark. *Chaojie Wei*
- Necessity of environmental protection plan for the Qeshm Island Geopark (Iran: the Qeshm Island) as a contact zone of world biogeographic region. *Absulwahed Pehpuri*
- Geoparks: bringing Man and Earth together: Based on case studies from the Aspiring Buzău Land Geopark and Hațeg Country Dinosaurs Geopark, Romania. *Diana-Alice Popa*

- Progress and achievements of geoheritage survey in China. *Xiaojuan Cao*
- Development of A New Database Framework for Web and Mobile applications of Geopark Guidance. *Shinya Takahashi*
- Geoheritage management in a crowded touristic island: preliminary studies in Florianópolis (south Brazil). *Christiana Covello*
- Evolutionary process of the landforms in Zhanghijiajie Global Geopark. *Yi Xie*
- Geoheritages diversity assessment— a case in Zhongnanshan global geopark. *Zhizhong Zhao*

### GEOTOURISM, CULTURAL TOURISM, SUSTAINABLE DEVELOPMENT AND LOCAL PRODUCTS

- Geoproduct Strategies in the Qeshm Island Aspiring Geopark. *Soma Sayedyounesi*
- Introducing dinosaur tracks to visitors in European, Asian and North American UNESCO Global Geoparks. *Alcala Luis*
- Geo-Brands: Earth Friendly and educational Brands in Geoparks. *Kimiya Sadat Ajayebi*
- The SEA and Big S Models for managing geosites as resources for local communities. *Razyan-Gabriel Popa*
- Mars-related routes in the Lanzarote and Chinijo Island Global UNESCO Geopark. *Jesus Martinez-Frias*
- Mountain, Lake and Ancient city. *Pei Li*
- Blending Nature and Culture in Design of Facilities in Geoparks. *Xin Cao*
- Aik Berik Village as a pilot project of Geotourism in Geopark Rinjani-Lombok. *Misbahib Haraha*

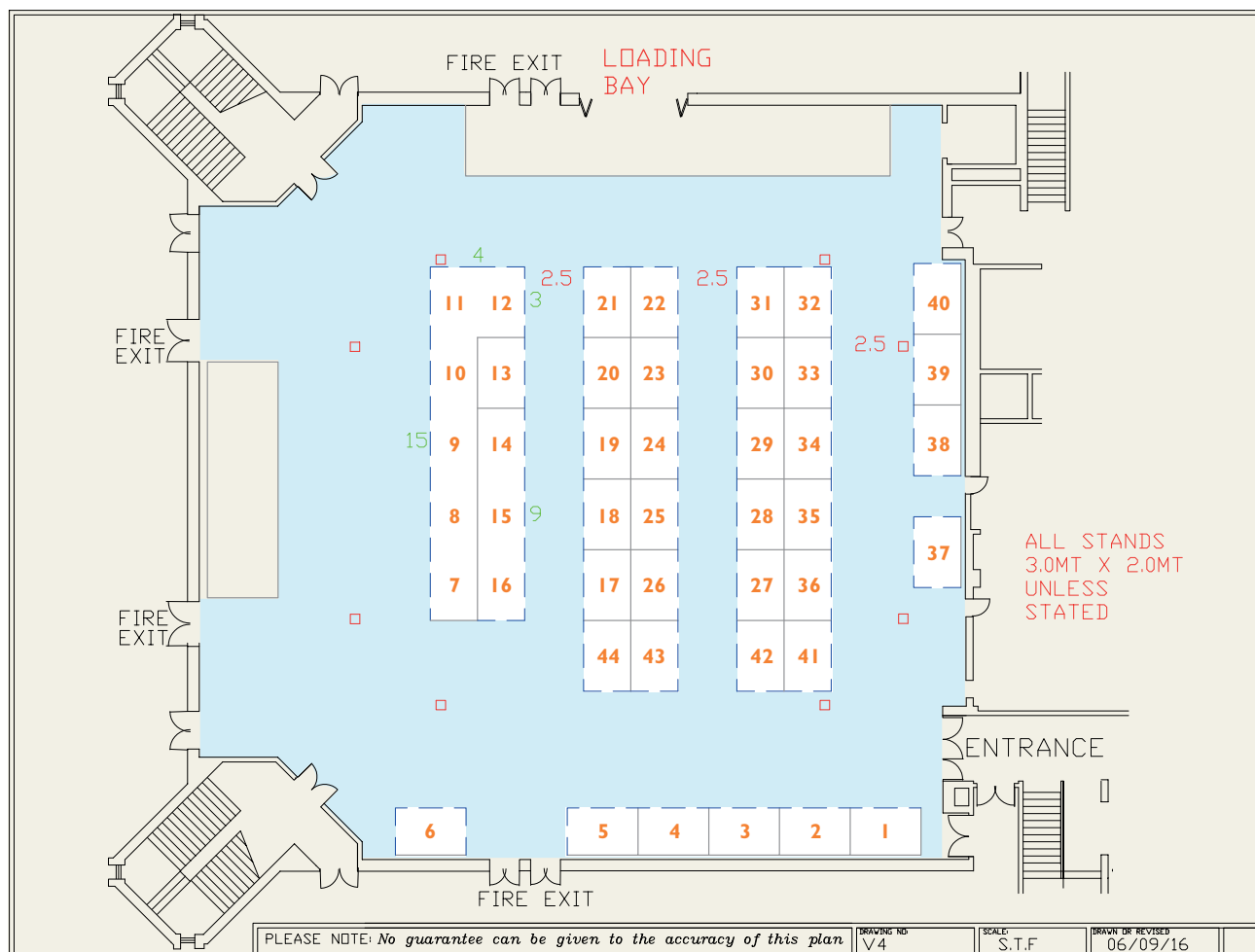
- Mongolian Cultural Tourism in Hexigten UNESCO Global Geopark.” *Ta Na*
- The role of infrastructure developments on Qeshm Island Geopark Geotourism (Case Study Star valley geosite). *Farid Mahmoudi*
- Geotour associated local folk tales with earth science –the folk tales geotour. *Marekazu Ohno*
- Base studies for the promotion of a high-quality geotourism in the Tourist State Park of Alto Ribeira (Brazil). *Priscilla Santos*
- Grutas del Palacio Global Geopark: First National Geotourism Week in Uruguay. *Cesar Goso*
- Innovation: A must for addressing longstanding rural blight? *Olivier Leonard*

### REGIONAL AND INTERNATIONAL UNESCO GLOBAL GEOPARK COLLABORATIONS

- The Exhibition to Show the Value of the Geoparks Network - Toya-Usu UNESCO Global Geopark, Japan. *Masato Takeawa*
- Drifting Apart - Our Joint Heritage. *Nikki Maguire*
- UNESCO Global Geoparks In Italy territories and national organisation. *Aniello Aloia*

- Comparative analysis of the visitors' expectations and behaviors in Chinese and Spanish Global Geoparks. *Jose Maria Barrera*
- Synergy between geoparks and biosphere reserves through Hakusan as a focal point. *Shinsuke Nakamura*

# Geofair Map



1. UNESCO Global Geoparks of UK and Ireland
2. UK National Commission for UNESCO
3. The Geological Society, UK
4. Natural History Museum, UK
5. TDA, Torbay UK
6. English Riviera Tourism company, UK
- 7-12. Wonderful Geopark of Indonesia
13. Free stand
- 14-16. Japanese Geoparks Network
17. Forum of UNESCO Global Geoparks in Germany
18. PANature Augmented Citizen Science, Germany
19. Salpausselkä Geopark, Finland
20. Lauhanvuori Region, Finland
21. Saimaa Geopark Project, Finland
22. UNESCO Fangshan Global Geopark, China
23. Wudalianchi Global Geopark, China
24. Shilin Yi Autonomous County, China
25. Shennongjia UNESCO Global Geopark, China
26. Arxan UNESCO Global Geopark, China
27. Yandangshan UNESCO Global Geopark, China
28. Guizhou Zhijindong Cave Geopark, China
29. GGN Information Desk
30. Dunhuang Global Geopark, China
31. Wangwushan-Daimeishan Global Geopark
32. Trollfjell Geopark, Norway
33. Donghaean Geopark and Ulleungdo Dokdo Geopark, South Korea
34. Dongvan UNESCO Global Geopark, Hà Giang, Vietnam
35. Geopark Odsherred, Denmark
36. Geologists' Association - Geovillages, UK
37. KAMYK.PL - Design, Models, Scenography, Poland
38. Mudeungsan Area National Geopark, South Korea
39. National Geoparks Secretariat of Korea
40. Cheongsong Geopark South Korea
41. Churston Traditional Farm Shop, Sponsor of GGN2016, UK
42. Sanqinshan Geopark, China
43. Danxiashan Scenic Spot, Shaoguan City, China
44. Zigong UNESCO Global Geopark, China



# Conference Extras

Gaia Touch exercises with Marko Pogačnik, UNESCO Goodwill Ambassador and Artist for Peace, Slovenia, to come in touch with different aspects of the changing earth.

**Gaia Touch exercises are simple and can be practiced by everyone. They are a form of yoga combining body movements and imaginations dedicated to closer contact with the Earth.**

Lunchtime Sessions from 13:00 - 13:30 on Tuesday 27th, Wednesday 28th and Friday 30th September.

Early Morning Sessions from 07:30 - 08:00 on both Wednesday 28th and Fri 30th September.

Location: Spanish Barn, Torre Abbey.

STRATA The Earth in Colour Exhibition including the 1815 William Smith Map

**An exhibition exploring geological mapping as art and science, featuring William Smith and the making of his 1815 geological map.**

The centrepiece of this exhibition is a rare canvas mounted travelling copy of the map (series b, 22), in pristine condition. The map will be on display at Torre Abbey, shown alongside geological specimens from Torquay Museum's collections. Also on show will be works by contemporary artists investigating earth materials and geological mapping. Building on the William Smith 'Colours Beneath Your Feet' initiative launched in the bi-centenary of the year that William Smith published a 'A delineation of strata of England and Wales, with part of Scotland' (1815), the exhibition will remain on display until December 2016.

There will be a special opportunity to view the map during the ice-breaker event in addition to further opportunities throughout the conference.



William Smith Map



William Smith Map



Marko Pogačnik

# Useful information

## General Enquiries

Please go to the Information Desk (Foyer of Conference Centre) where we will be happy to assist you.

## Presentation Uploads

Please provide us with your presentation power point file as soon as possible. This can be directly after you register on arrival or as soon as possible after registration. The presentation desk is positioned in the foyer of the Conference Centre.

## Poster Presentations

Posters will be displayed around the Arena Balcony in the Conference Centre. Please ask on registration for your poster presentation position number.

## Field Trip Day and Departures Enquiries

For any information regarding the Field Trip Day and Departures please go to the Field Trip and Transfers Desk (Foyer of Conference Centre).

## Departure Information

Transfers to Newton Abbot Railway Station and Exeter Airport will be provided between 08:00 and 20:00 on Friday 30 September only. To arrange your transfer during this time

please go to the Field trip and Transfers desk in the Foyer of the Conference Centre before 21:00 on Wed 28th September to provide your departure details. A rolling shuttle service will be provided and you will be booked onto the most appropriate coach.

There will be no departure transfers provided on any other day. Therefore any delegates leaving before the Conference has closed, early in the morning on the 30th September, Saturday the 1st October or after will need to make their own arrangements.

## English Riviera App

For essential information about the area, check out places to eat, visitor attractions and more get the English Riviera in your pocket with our FREE My Riviera iPhone and Android app available from your app store.

## Suggested Dress

**Icebreaker** – Smart/Casual

**Main Conference Days** – Smart/Casual for work

**Fieldtrip days** – Casual (Comfortable layers to keep you warm, waterproof coat, suitable shoes with a decent tread essential)

**Barn Dance and English Riviera Street Party** (both outdoor events) – Casual (Comfortable, warm layers to keep you warm and a waterproof coat)

**Gala Dinner** – Evening wear – Be yourself, smart or casual (no ties required).

## Conference Hotels

### Beverley Holidays

+44 (0)1803 661961

[www.beverley-holidays.co.uk](http://www.beverley-holidays.co.uk)

### TLH Carlton Hotel and Spa

+44 (0)1803 400300

[www.tlh.co.uk/where-to-stay/tlh-carlton](http://www.tlh.co.uk/where-to-stay/tlh-carlton)

### Corbyn Head Hotel

+44 (0)1803 213611

[www.corbynhead.com](http://www.corbynhead.com)

### Crofton House Hotel

+44 (0)1803 213121

[www.croftonhousehotel.co.uk](http://www.croftonhousehotel.co.uk)

### Earlston House Hotel

+44 (0)1803 558355

[www.earlstonhouse.co.uk](http://www.earlstonhouse.co.uk)

### Grovesnor House Hotel

+44 (0)1803 294110

[www.grovesnorhousehotel.co.uk](http://www.grovesnorhousehotel.co.uk)

### Heathcliffe House

+44 (0)1803 211580

[www.heathcliffhouse.co.uk](http://www.heathcliffhouse.co.uk)

### The Grand Hotel

+44 (0)1803 296677

[www.grandtorquay.co.uk](http://www.grandtorquay.co.uk)

### The Grovesnor, Torquay

+44 (0)1803 294373

[www.grovesnorhoteltorquay.co.uk](http://www.grovesnorhoteltorquay.co.uk)

### The Imperial Hotel

+44 (0)1803 294301

[www.thehotelcollection.co.uk/hotels/torquay-imperial-hotel](http://www.thehotelcollection.co.uk/hotels/torquay-imperial-hotel)

### The Robin Hill

+44 (0)1803 214518

[www.robinhillhotel.co.uk](http://www.robinhillhotel.co.uk)

### The Torcroft

+44 (0)1803 298292

[www.torcrofthotel.co.uk](http://www.torcrofthotel.co.uk)

## Taxi Telephone Numbers

### Torbay Taxis

+44 (0) 1803 211611

### Price First Taxis

+44 (0) 1803 322322

### Ace Taxi

+44 (0) 1803 882121

### Torbay Cab Company

+44 (0) 1803 292292

### Torquay Taxi

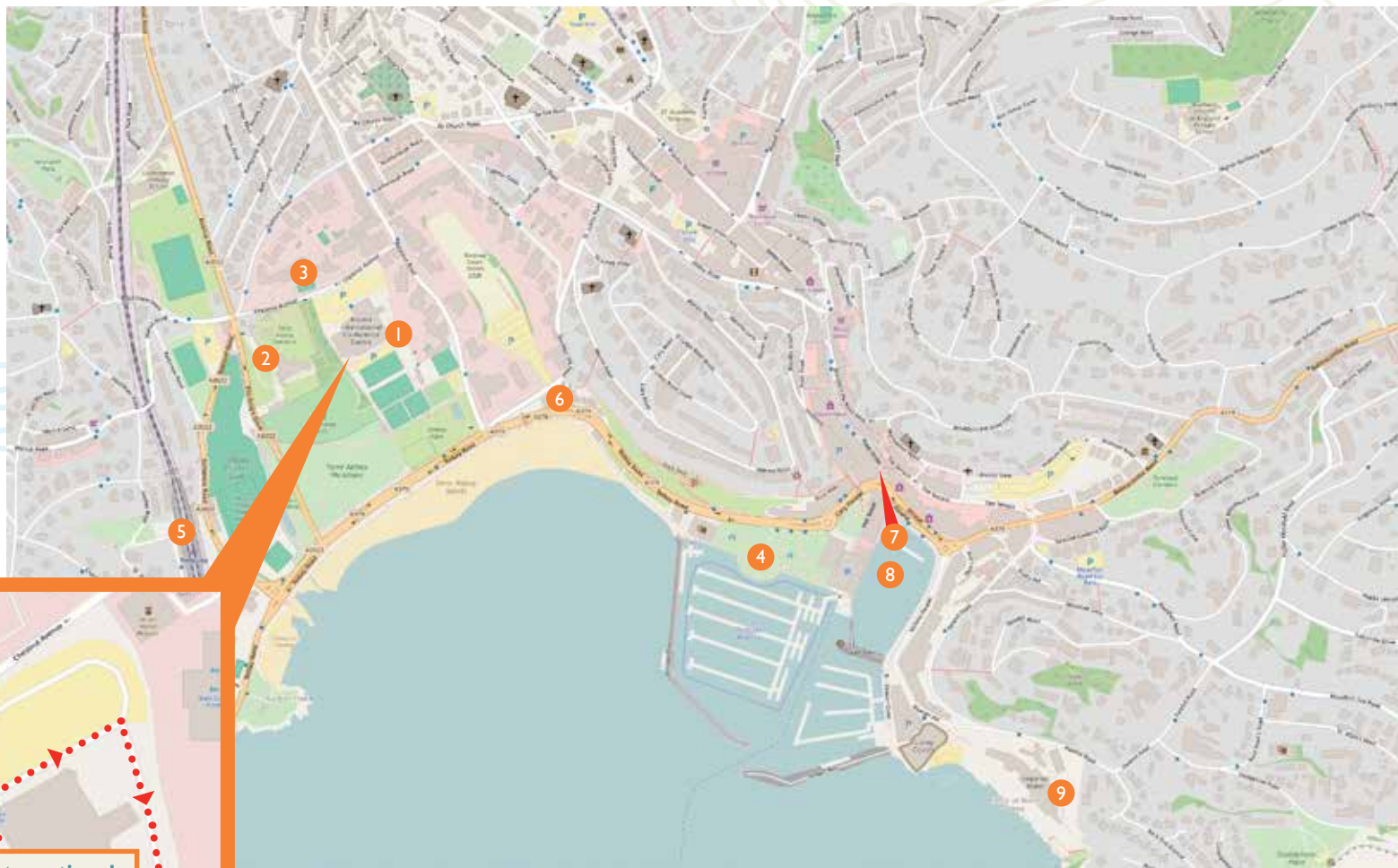
+44 (0) 1803 333333

# Notes

## Notes



# Map of Torquay



© OpenStreetMap contributors.



© OpenStreetMap contributors.

## Key

- ..... Route to Torre Abbey & Toorak Hotel
- 1 Riviera International Conference Centre – main venue
- 2 Torre Abbey – Icebreaker and presentation sessions venue
- 3 Toorak Hotel - Presentation sessions venue
- 4 Princess Gardens – English Riviera Street Party Venue
- 5 Torquay Railway Station
- 6 Restaurants and Bars Abbey Crescent
- 7 To Town Centre
- 8 Restaurants and Bars around the Harbour
- 9 Imperial Hotel – meeting venue





English Riviera



United Nations  
Educational, Scientific and  
Cultural Organization



English Riviera  
UNESCO  
Global Geopark



United Nations  
Educational, Scientific and  
Cultural Organization



UNESCO  
Global  
Geoparks

[www.englishrivierageopark.org.uk](http://www.englishrivierageopark.org.uk)

Twitter: @RivieraGeopark #GGN2016

